


SW 1/4 SECTION 30, TOWNSHIP 24 N, RANGE 4 E, W.M.  
**7929 E. MERCER WAY**



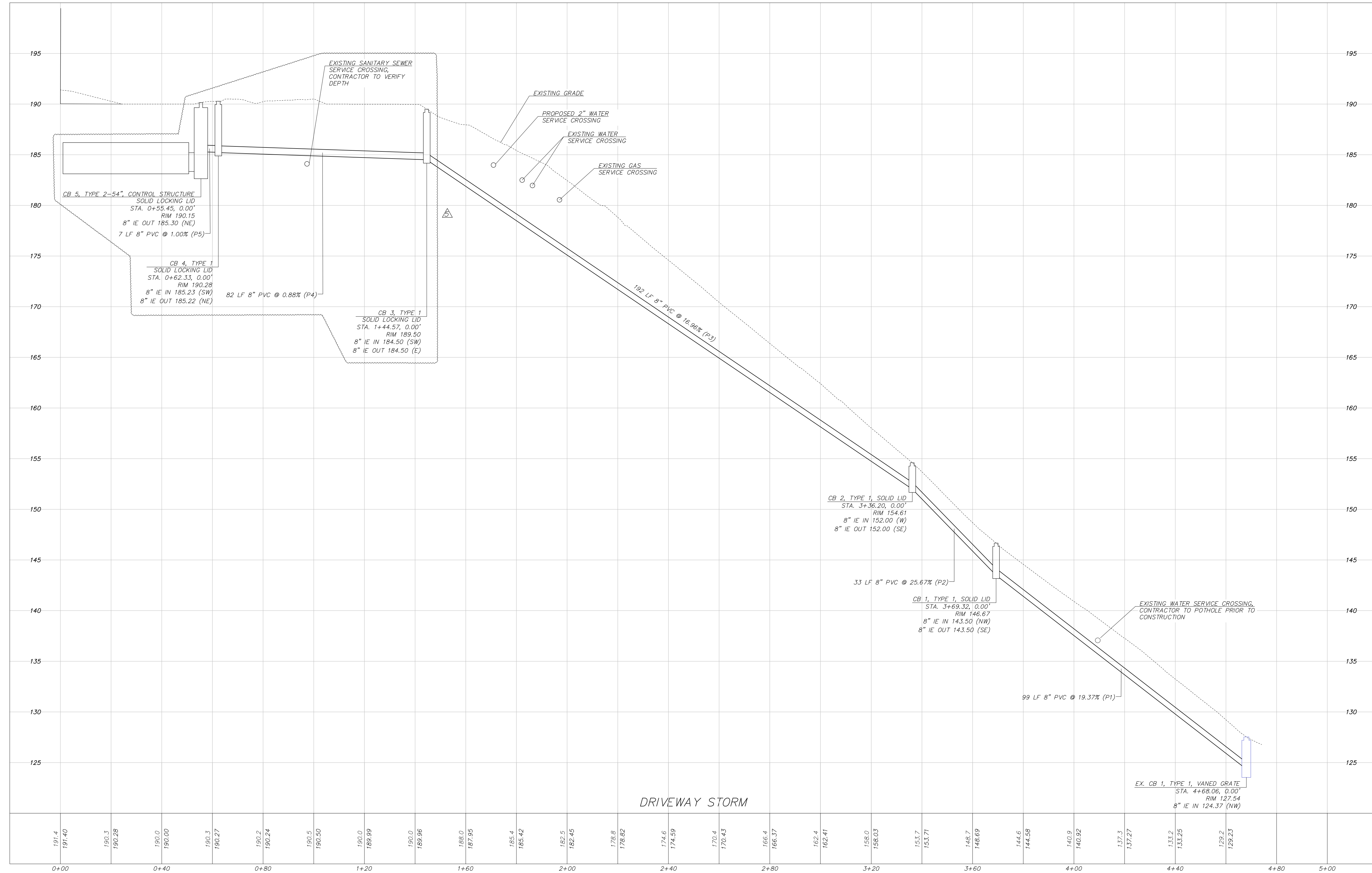

**D.R. STRONG**  
**CONSULTING ENGINEERS**  
 ENGINEERS PLANNERS SURVEYORS  
 620 - 7th AVENUE KIRKLAND, WA 98033  
 O 425.827.3063 F 425.827.2423

**7929 EAST MERCER WAY**  
**MERCER ISLAND RESIDENCE**


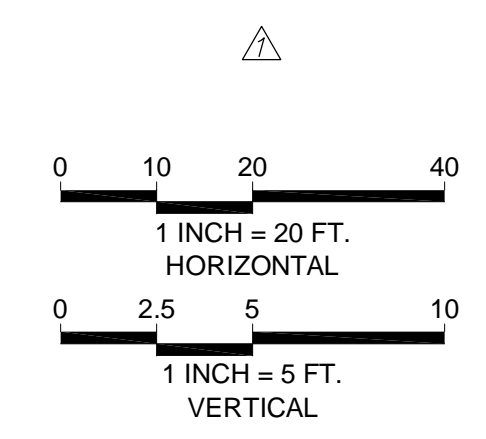
STORM DRAINAGE PROFILE  
 PARCEL NO. 3024059176  
 7929 EAST MERCER WAY  
 MERCER ISLAND, WA 98040

**HOA HOANG**

7929 E MERCER WAY  
 MERCER ISLAND WA 98040



DRIVEWAY STORM



DATE	REVISION	BY
11.20.23	CITY COMMENTS	YLP
3.28.24	CITY COMMENTS	YLP
8.7.24	CITY COMMENTS	YLP
10.6.25	SITE PLAN REVISION	YLP
1.21.26	SITE PLAN REVISION	YLP

DRAFTED BY: RMF  
 DESIGNED BY: RMF  
 PROJECT ENGINEER: YLP  
 DATE: 12.29.22  
 PROJECT NO.: 21125

DRAWING: C4  
 SHEET: 4 OF 7